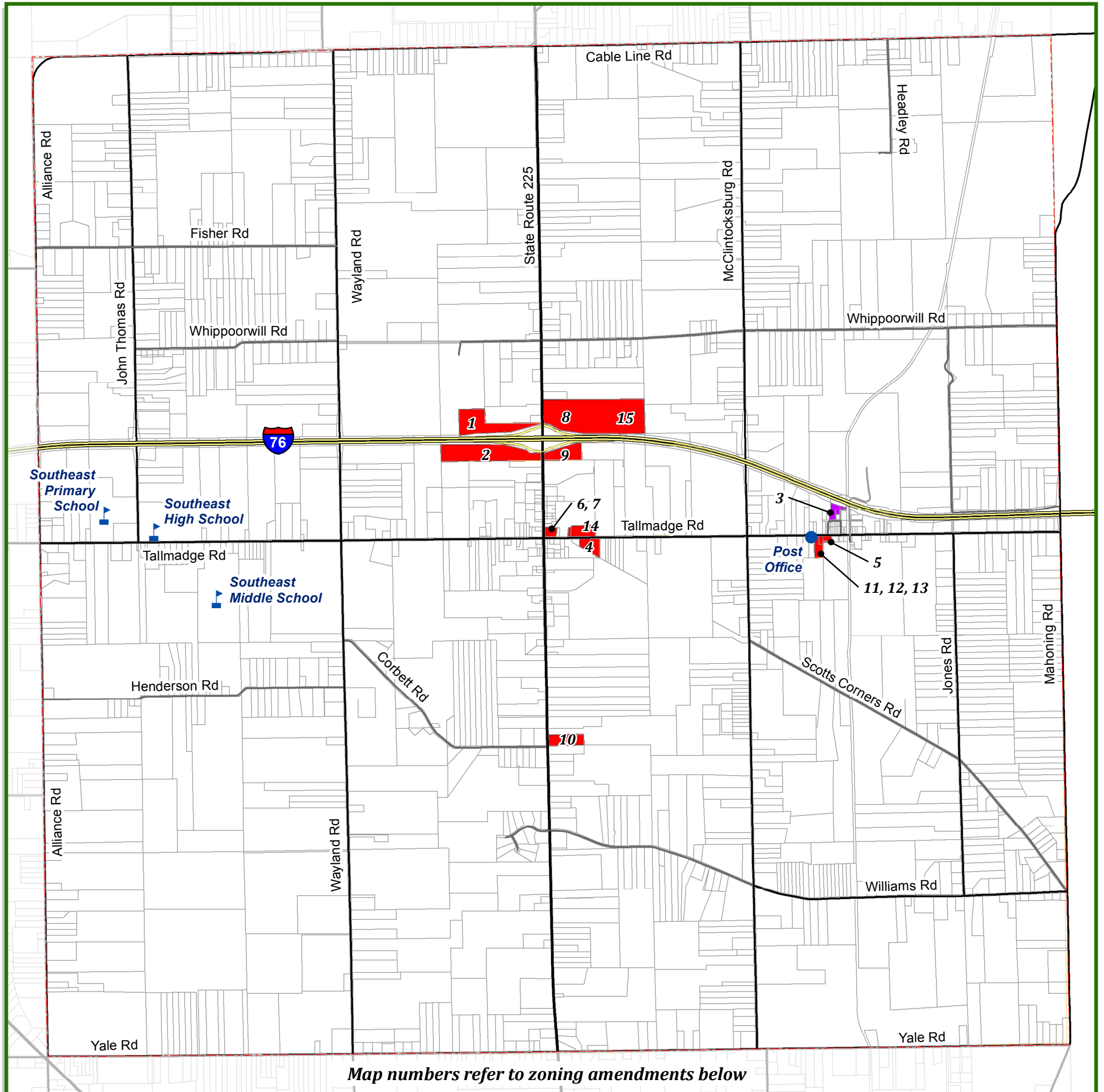

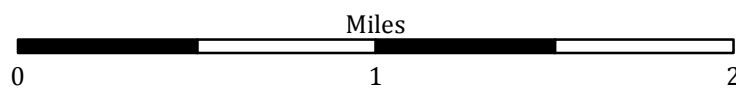


Palmyra Township Zoning Districts



January 2020



Residential
 Commercial
 Industrial

Zoning number	Date	Zoning Change	Amendment	Parcel Number
1	5/26/1967	Residential to Commercial	17 acres nw of I-76/SR 225	26-315-00-00-002-000
2	5/26/1967	Residential to Commercial	23 acres sw of I-76 and St Rt 225	26-205-00-00-006-000
3	6/30/1967	Residential to Industrial	~2.5 acres owned by Claude Brogan, June 30, 1967	26-328-00-00-011 26-328-00-00-012 26-328-00-00-013 26-328-10-00-018 26-328-10-00-019-001
4	4/27/1972	Residential to Commercial	Front- 675.2', depth- east 616.1, west 265, rear 778.5	26-103-00-00-008-000 26-103-00-00-007-001
5	7/25/1973	Residential to Commercial	Two parcels	26-327-00-00-008-000 26-327-00-00-009-000
6, 7	4/7/1981	Residential to Commercial	SR 225/Tallmadge 280.4' by 326.6'	26-104-00-00-015-000 26-104-00-00-017-000
8	4/7/1981	Residential to Commercial	Part of # 26-316-00-00-015.000 to depth of 1000'	26-316-00-00-015-000
9	4/7/1981	Residential to Commercial	Part of # 26-207-00-00-001-000 to depth of 1000'	26-207-00-00-001-000
10	4/4/1983	Residential to Commercial	# 26-317-00-00-029.002, 312' SR 225 to depth of 950'	26-317-00-00-029-002
11, 12	2/13/1990	Residential to Commercial	Two parcel frontages	26-327-00-00-002-000 26-327-00-00-010-000
13	2/15/2000	Residential to Commercial	One parcel	26-327-00-00-010-000
14	5/8/2019	Residential to Commercial	Two parcels	26-104-00-00-021-000 26-104-00-00-020-000
15	7/8/2019	Residential to Commercial	Remainder of # 26-316-00-00-015-000	26-316-00-00-015-000